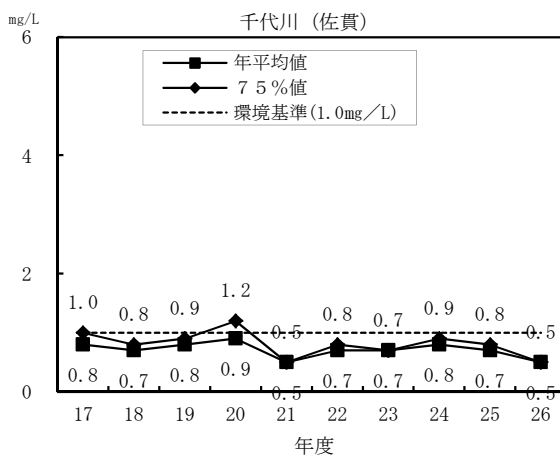
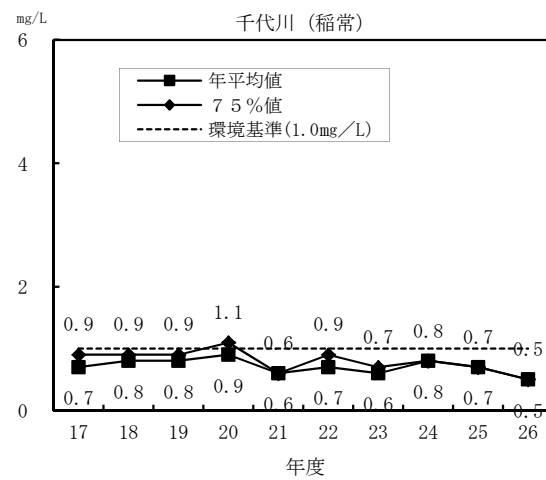
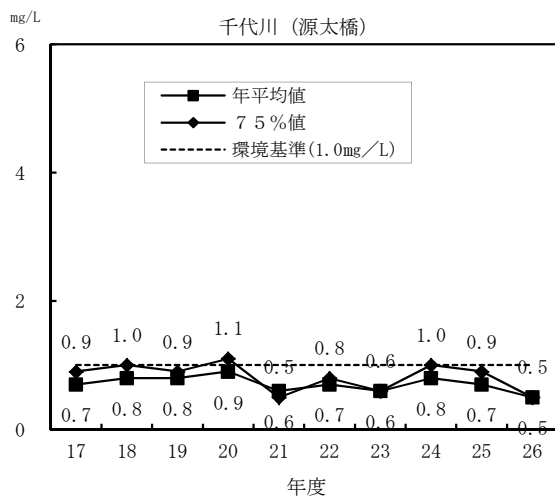
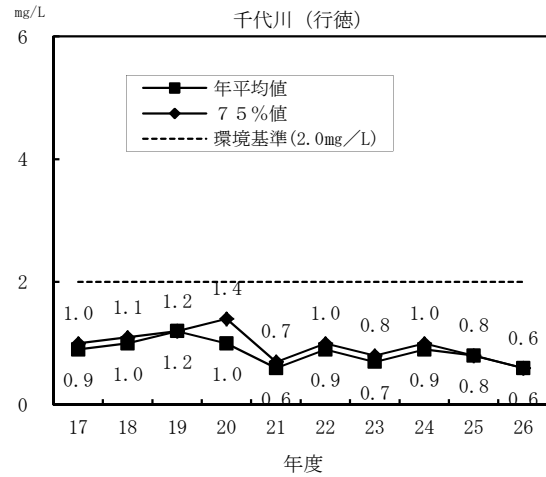
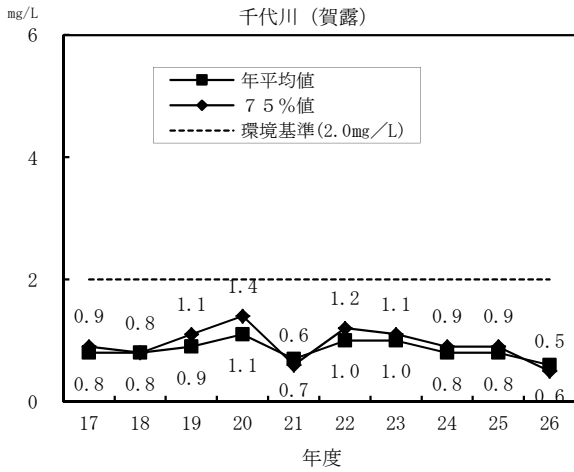
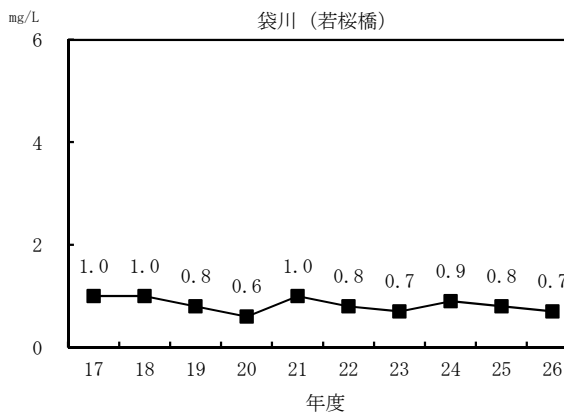
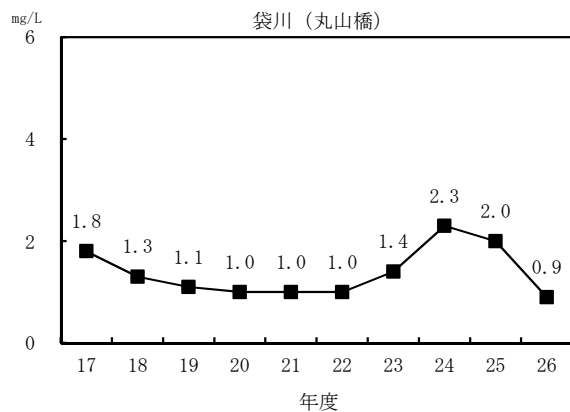
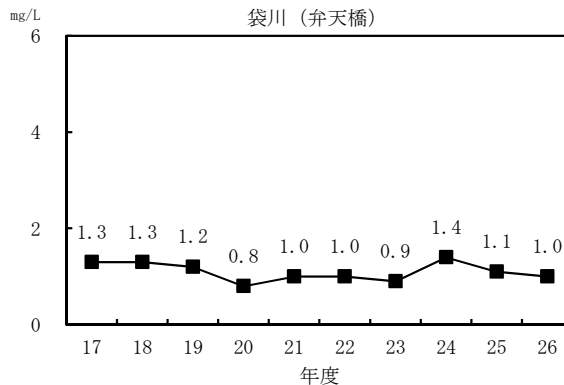
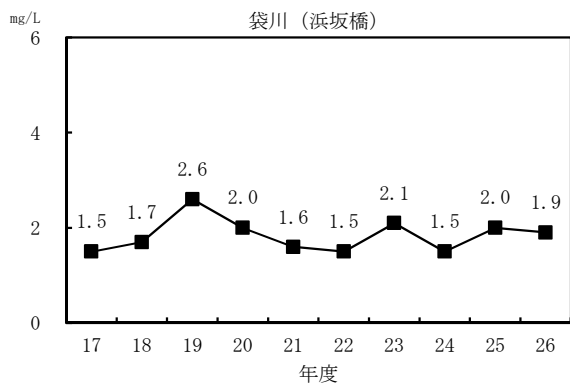


2. 河川の状況

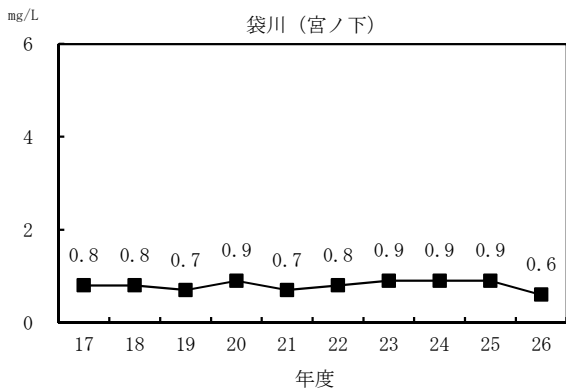
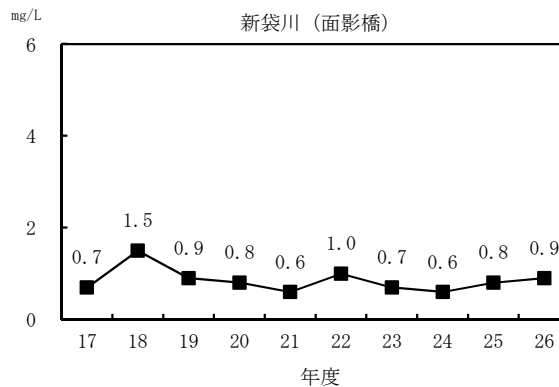
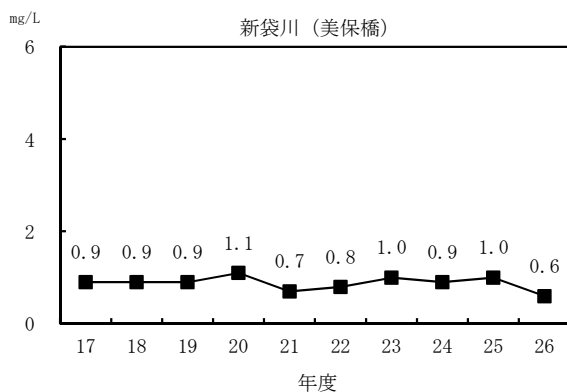
(1) 千代川 (BOD 単位mg/L)



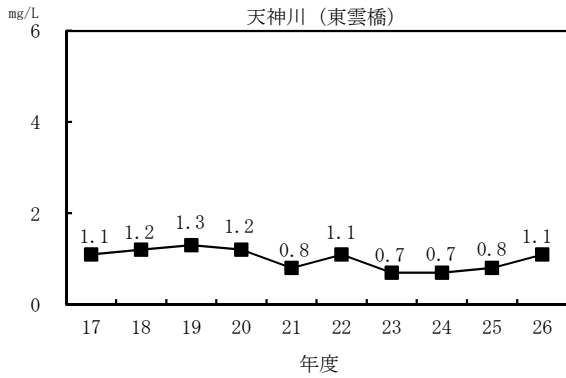
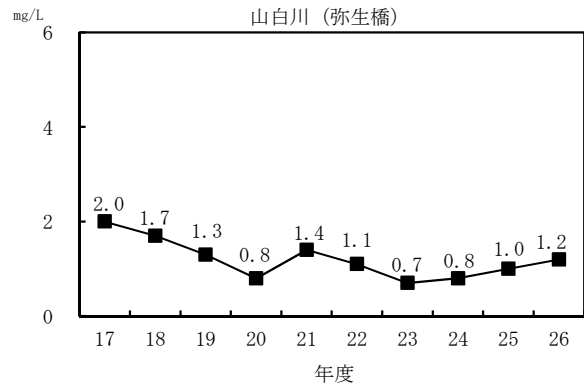
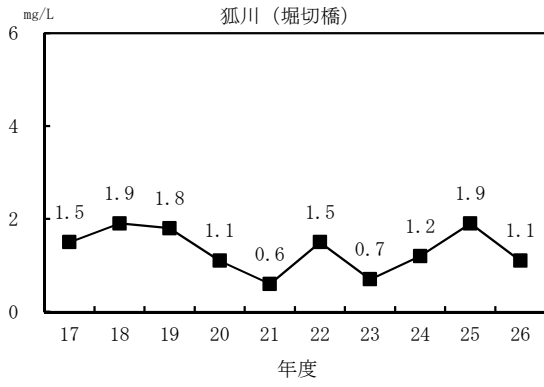
(2) 袋川 (BOD (年平均値) 単位mg/L)



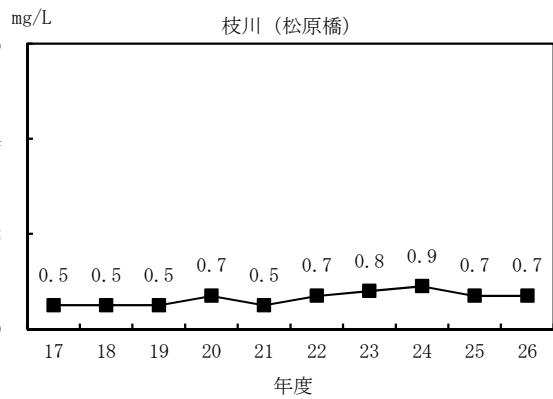
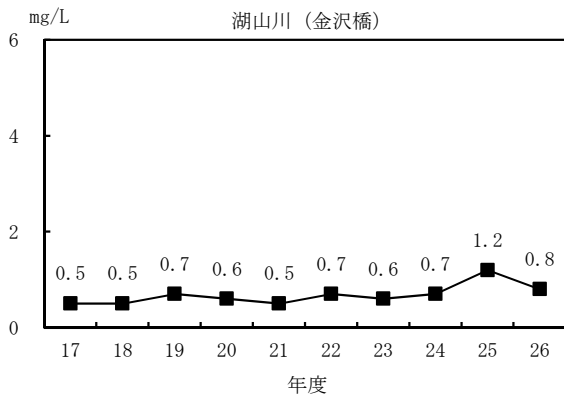
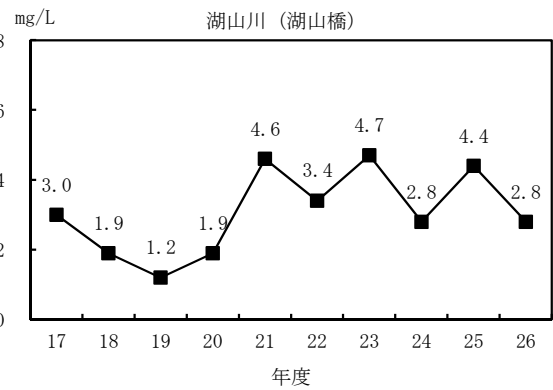
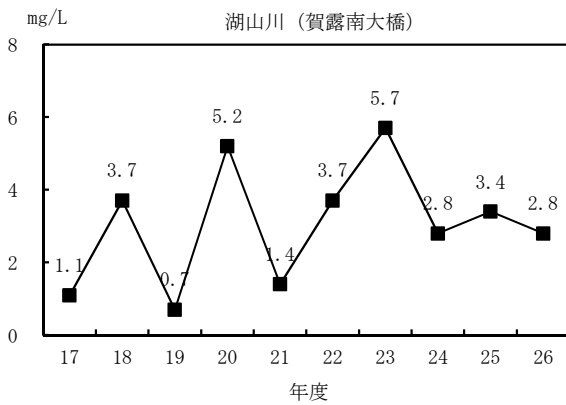
(3) 新袋川 (BOD (年平均値) 単位mg/L)

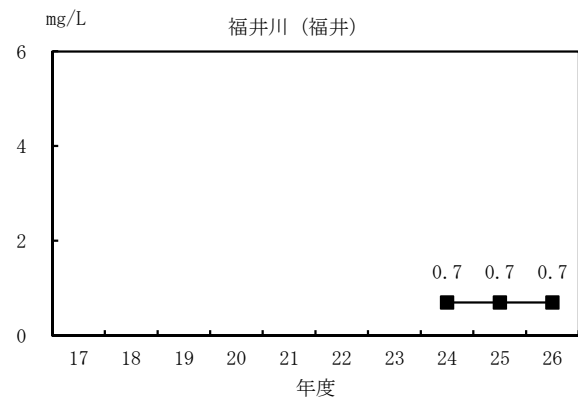
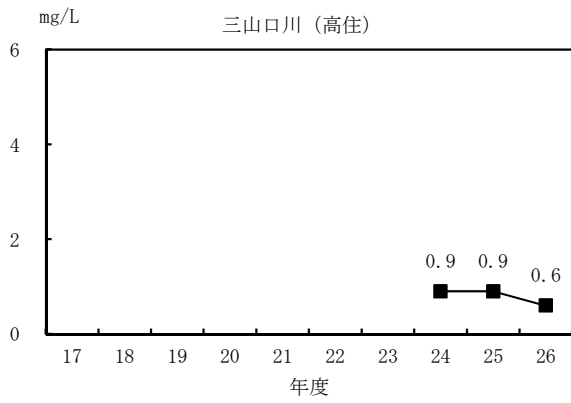


(4) 袋川の流入河川 (BOD (年平均値) 単位mg/L)

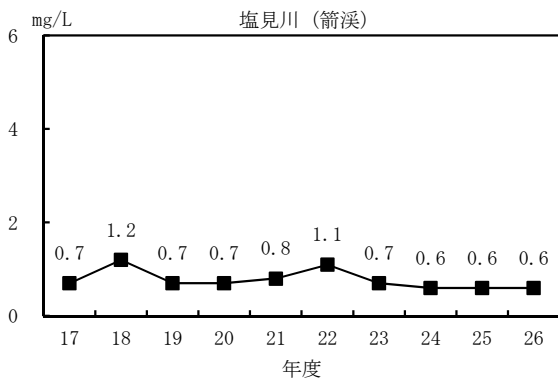
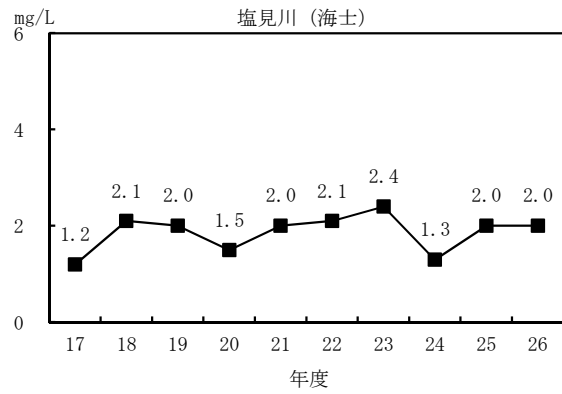
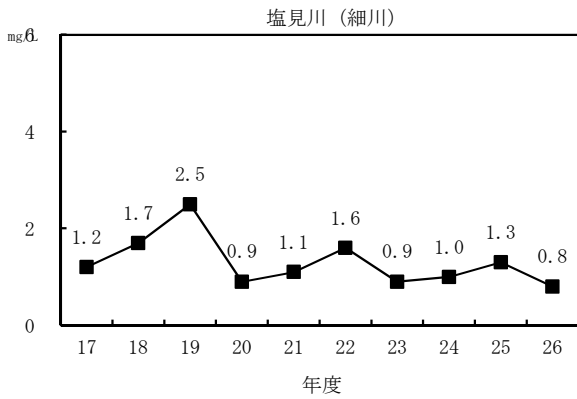


(5) 湖山池流入・流出河川等 (BOD (年平均値) 単位mg/L)

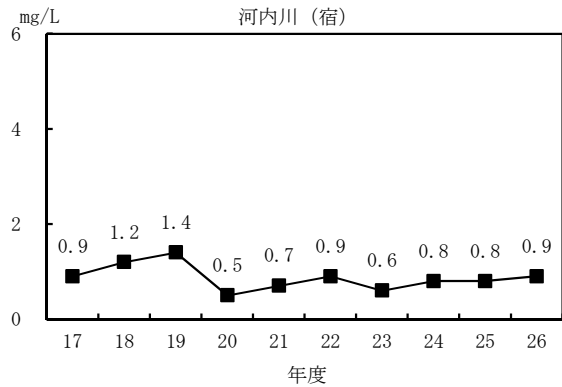
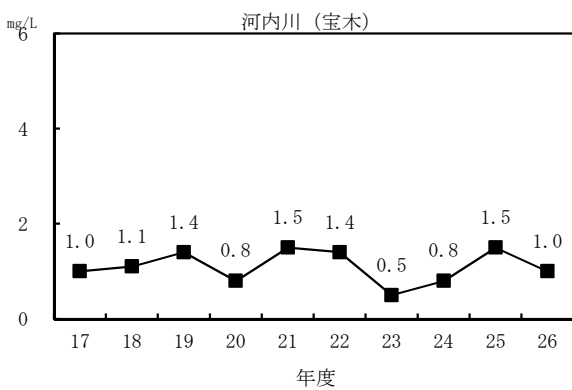


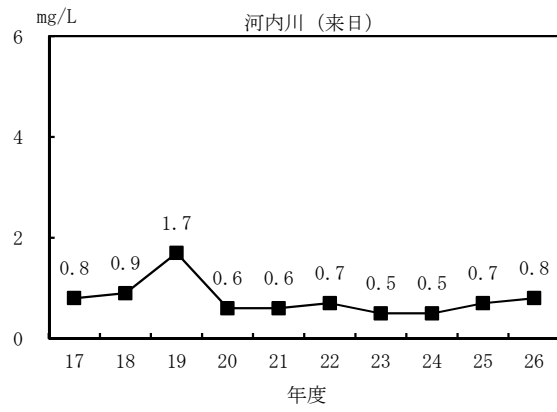


(6) 塩見川 (BOD (年平均値) 単位mg/L)

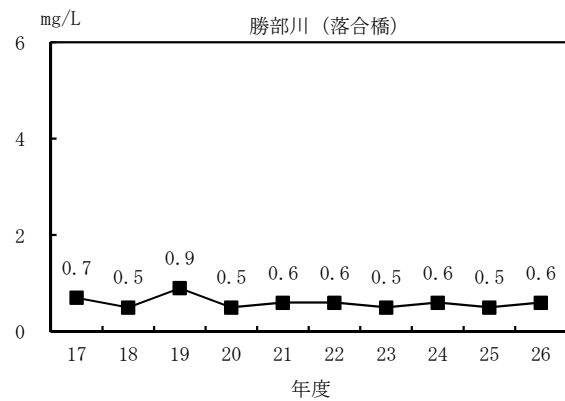
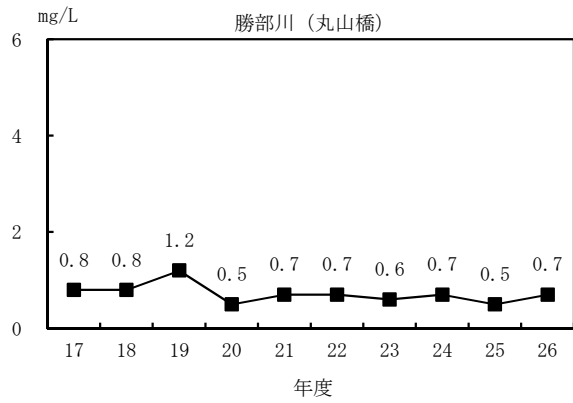
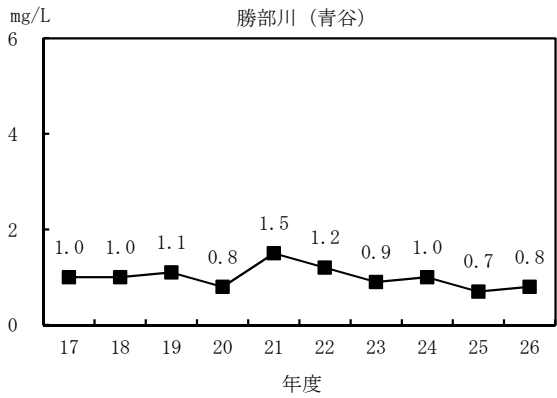


(7) 河内川 (BOD (年平均値) 単位mg/L)

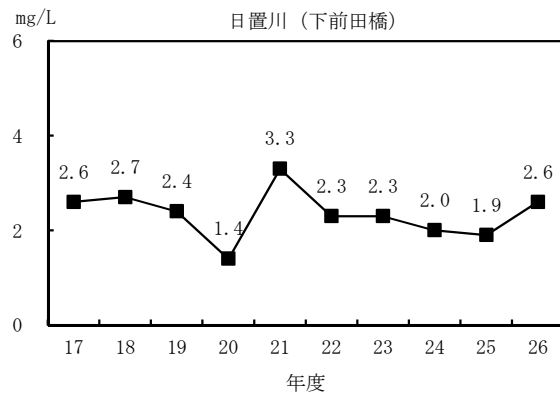
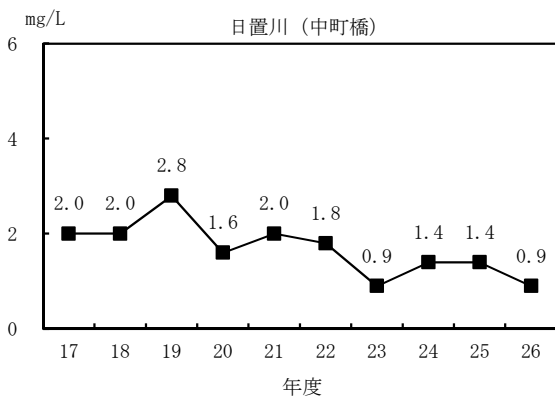




(8) 勝部川 (BOD (年平均値) 単位mg/L)



(9) 日置川 (BOD (年平均値) 単位mg/L)



(10) その他の河川 (BOD (年平均値) 単位mg/L)

