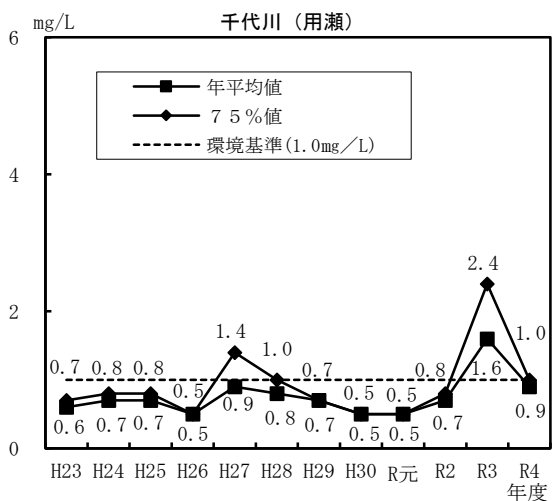
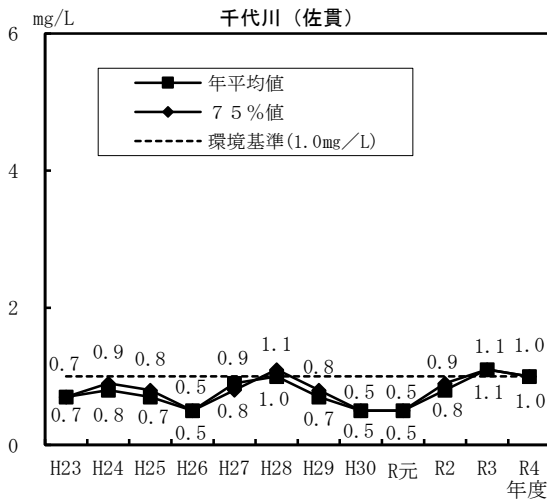
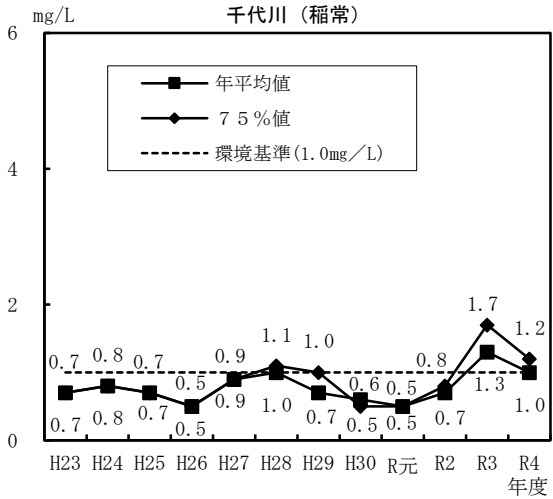
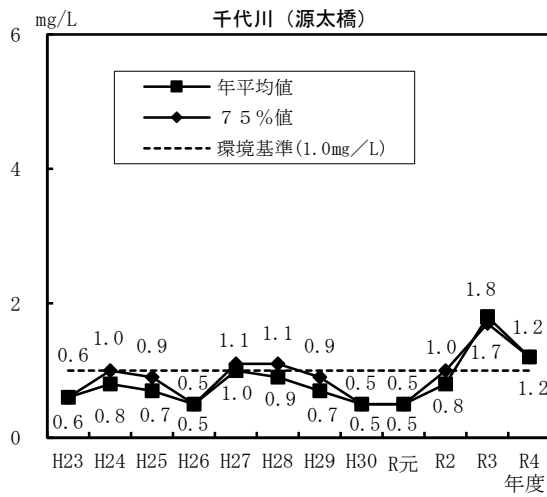
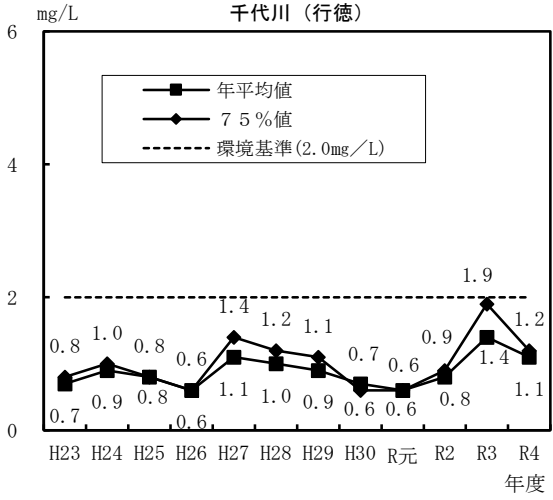
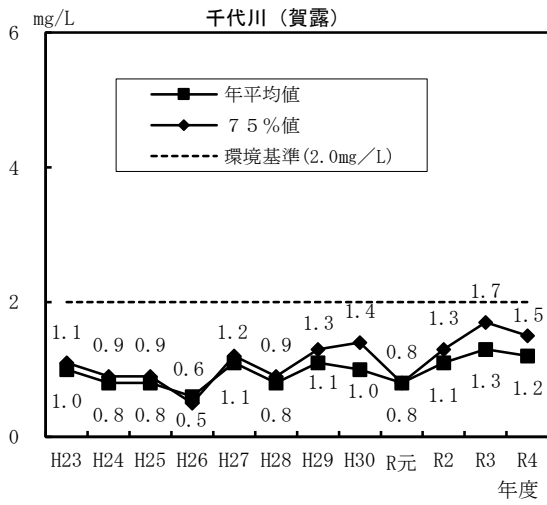
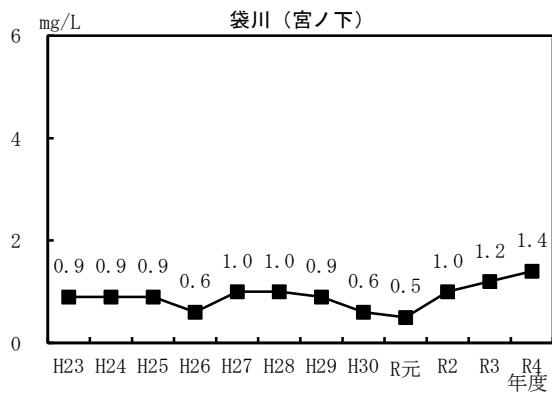
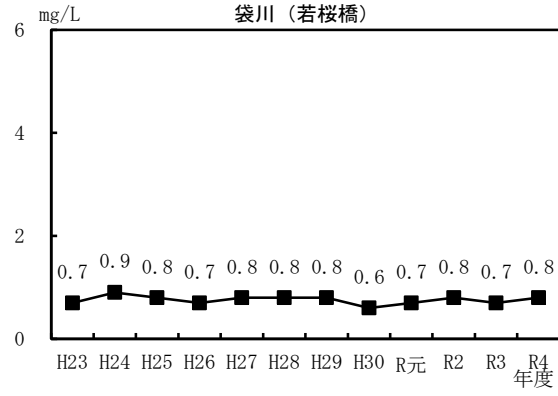
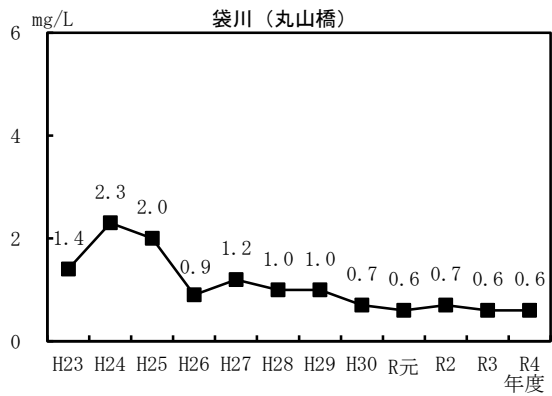
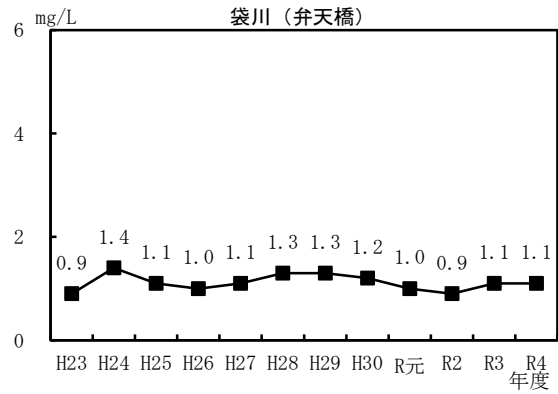
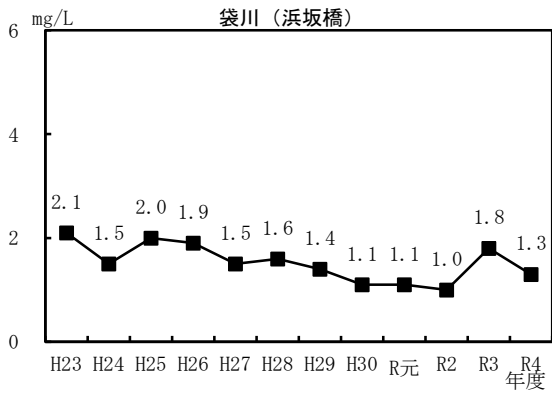


1 河川の状況

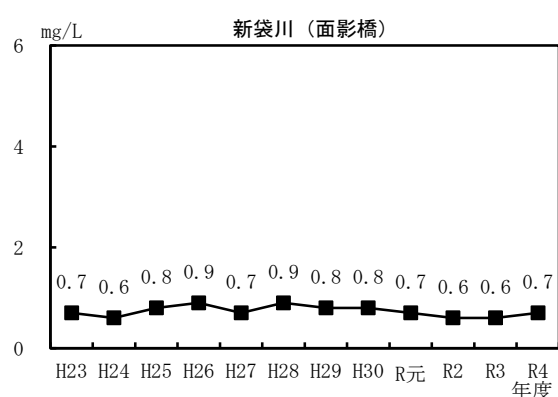
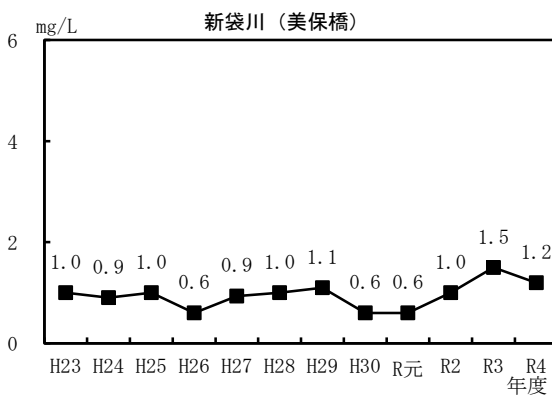
(1) 千代川 (BOD 単位mg/L)



(2) 袋川 (BOD (年平均値) 単位mg/L)

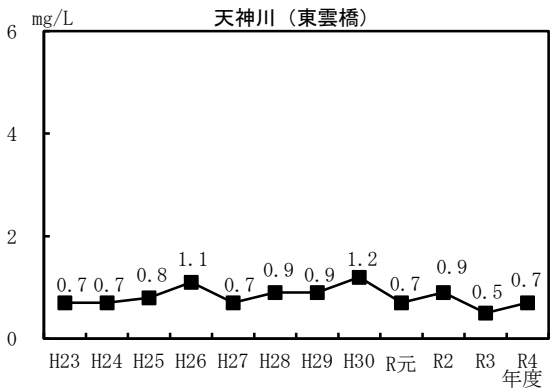
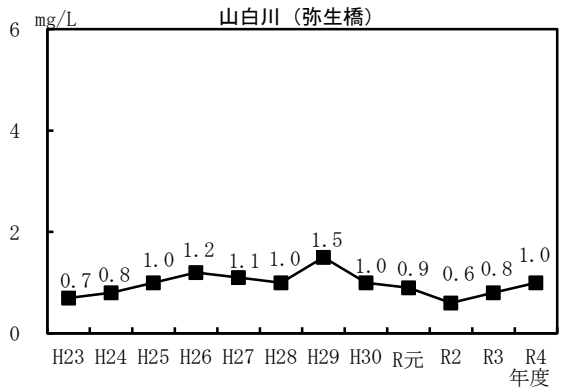
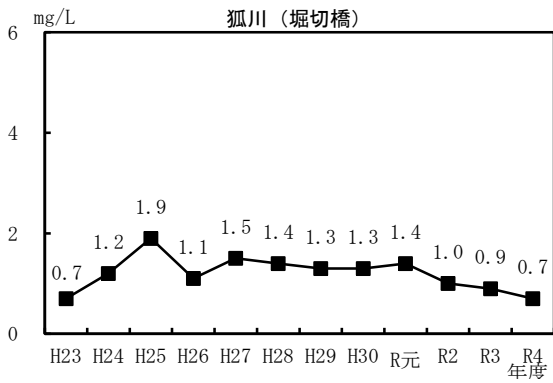


(3) 新袋川 (BOD (年平均値) 単位mg/L)



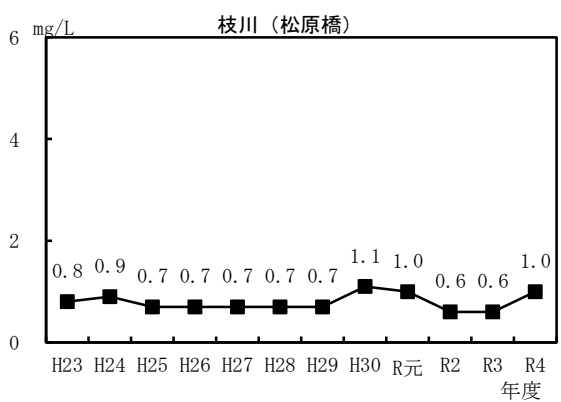
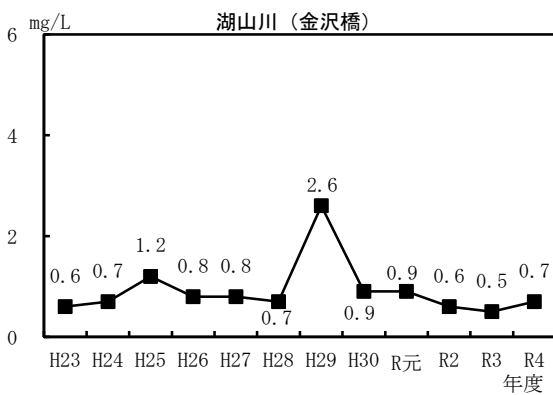
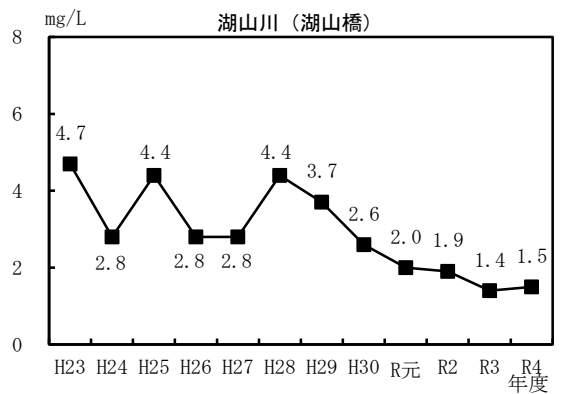
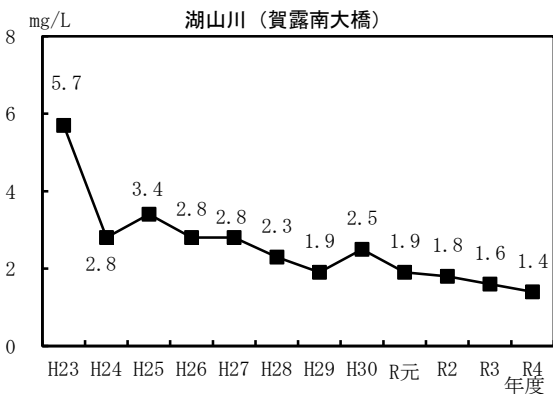
(4) 袋川の流入河川 (BOD (年平均値))

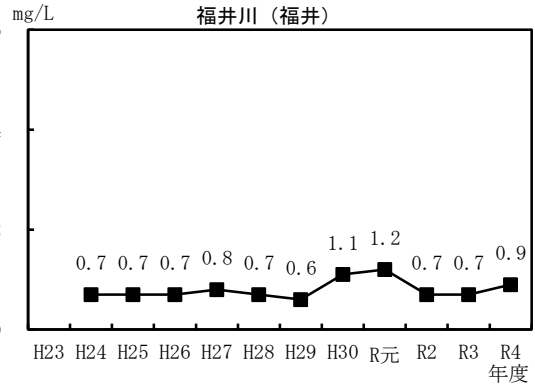
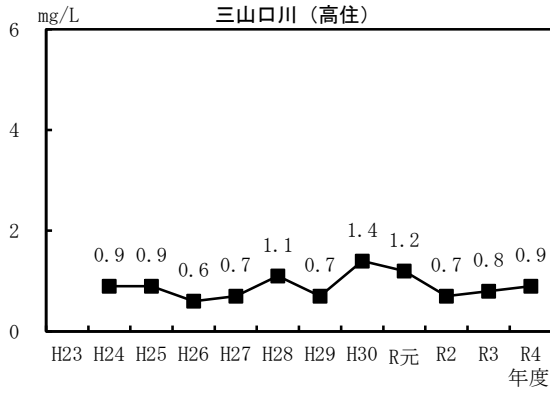
単位mg/L



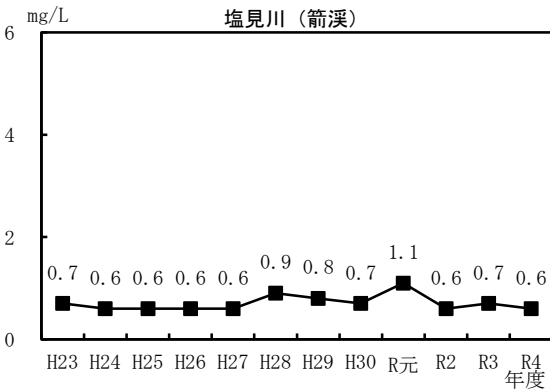
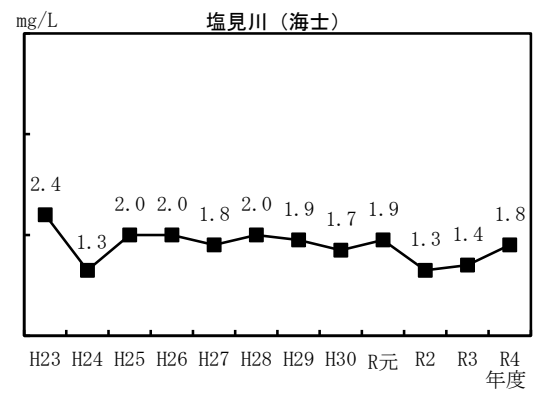
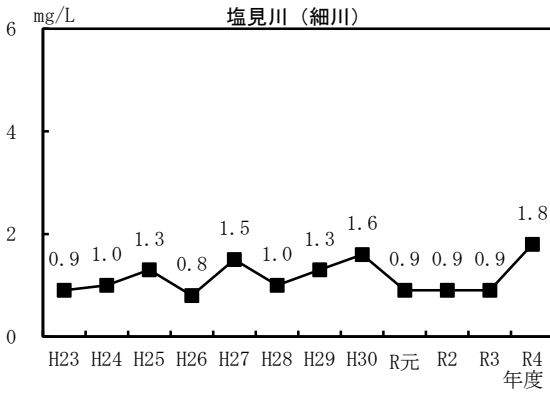
(5) 湖山池流入・流出河川等 (BOD (年平均値))

単位mg/L

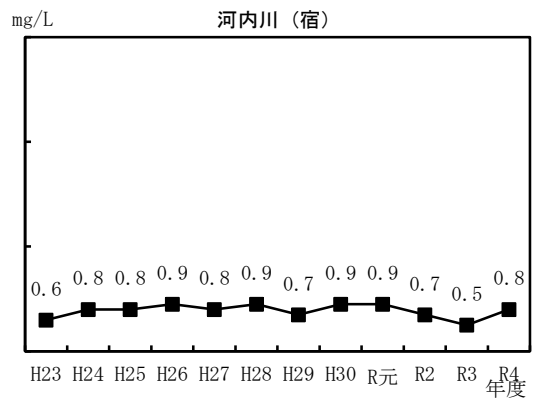
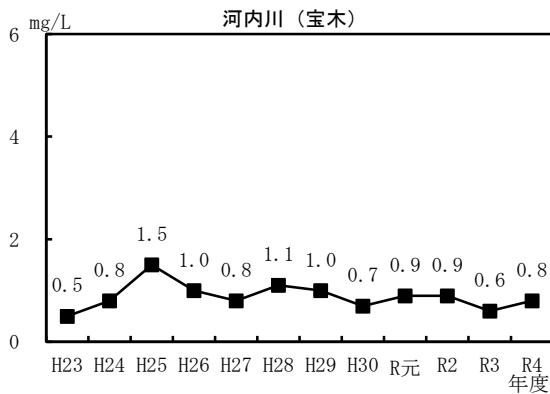


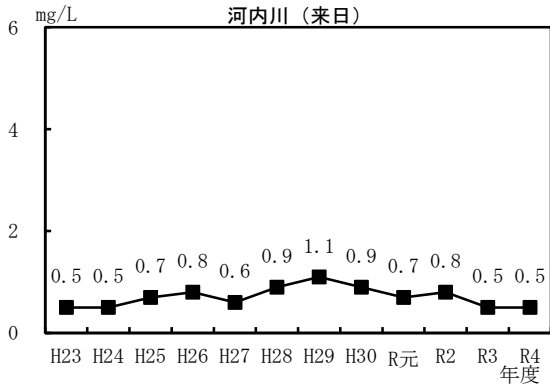


(6) 塩見川 (BOD (年平均値) 単位mg/L)

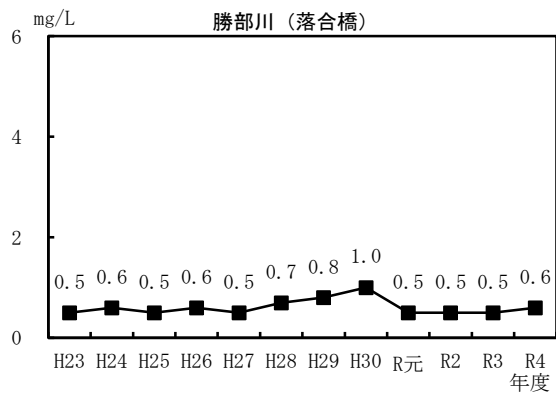
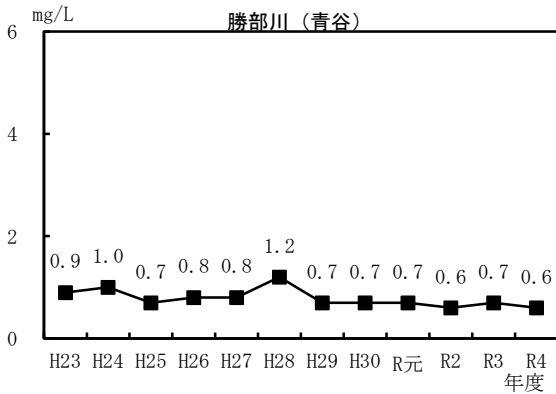


(7) 河内川 (BOD (年平均値) 単位mg/L)

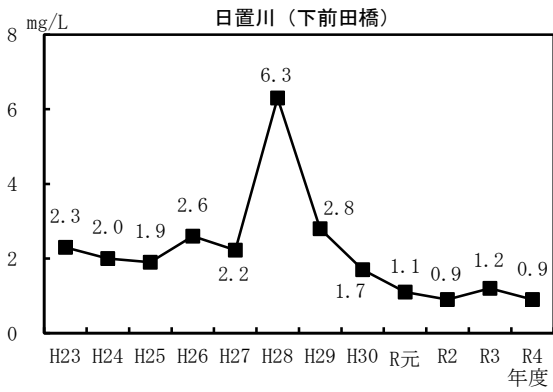




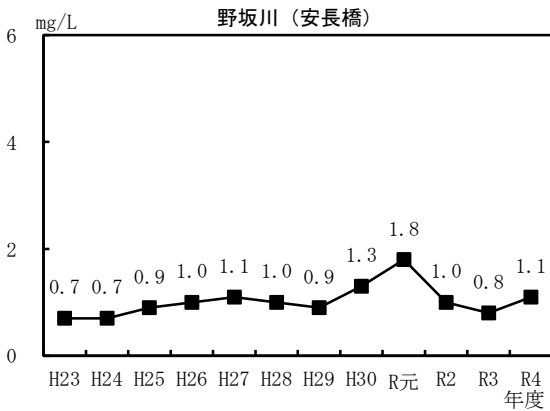
(8) 勝部川 (BOD (年平均値) 単位mg/L)



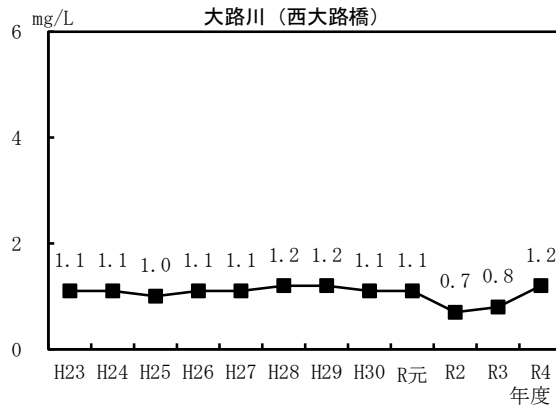
(9) 日置川 (BOD (年平均値) 単位mg/L)

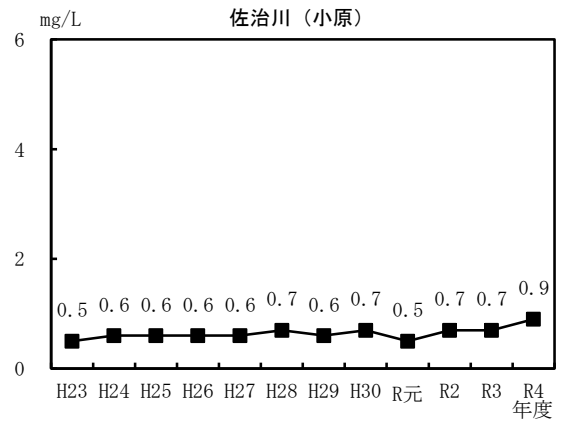
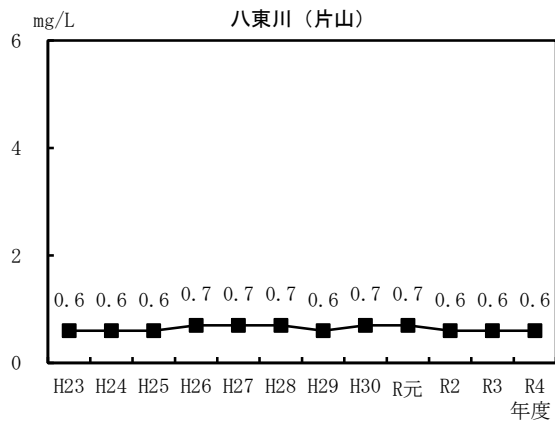
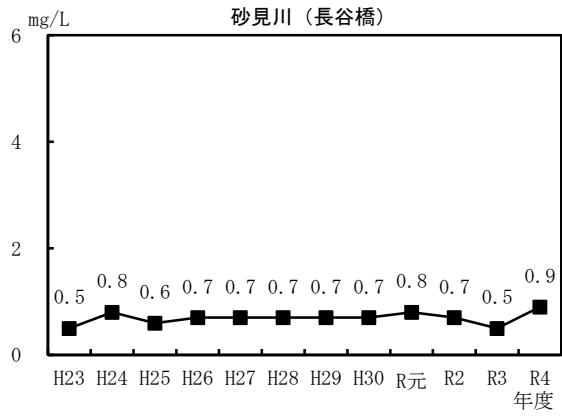
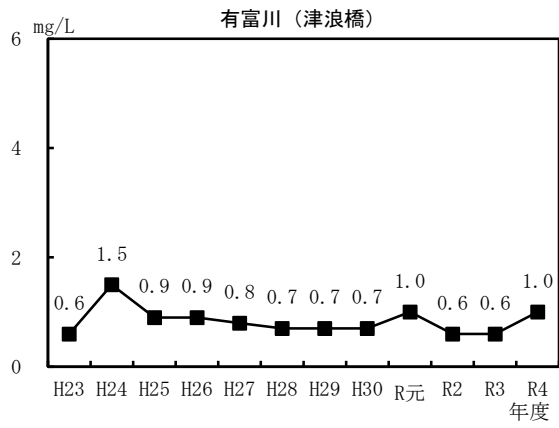


(10) その他の河川 (BOD (年平均値) 単位mg/L)



単位mg/L)

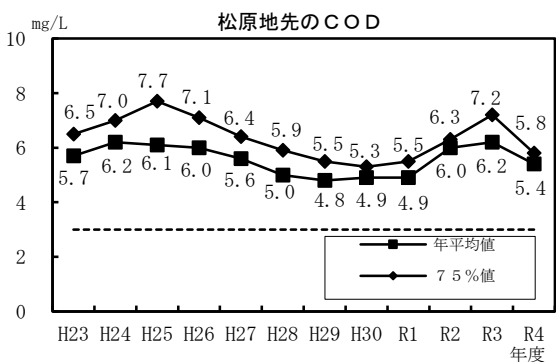
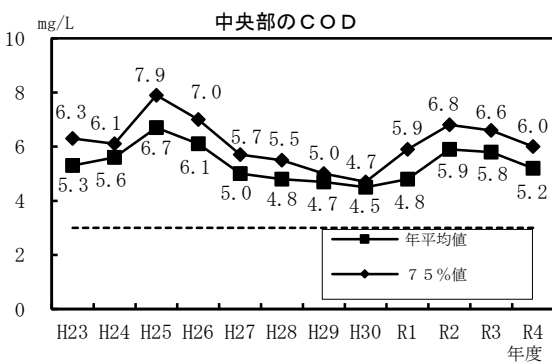
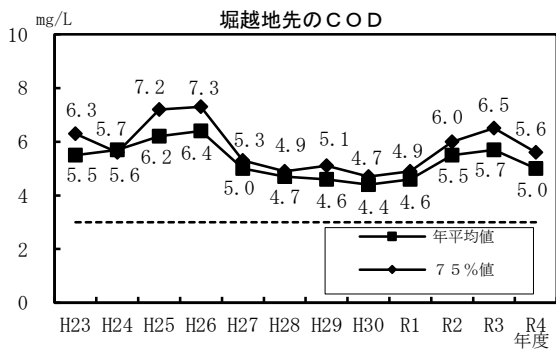
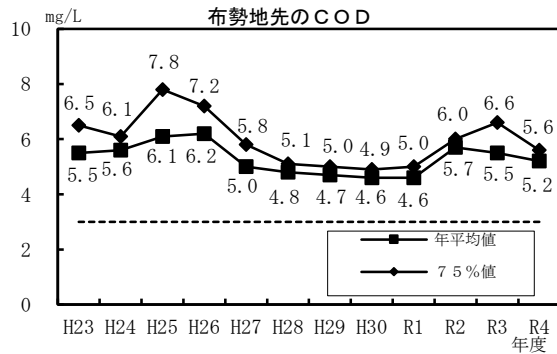




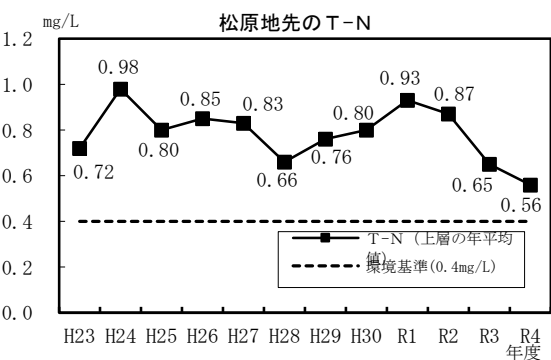
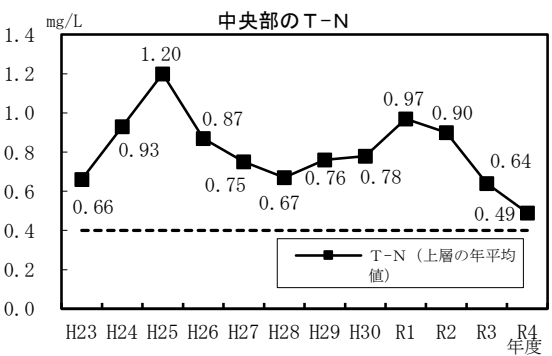
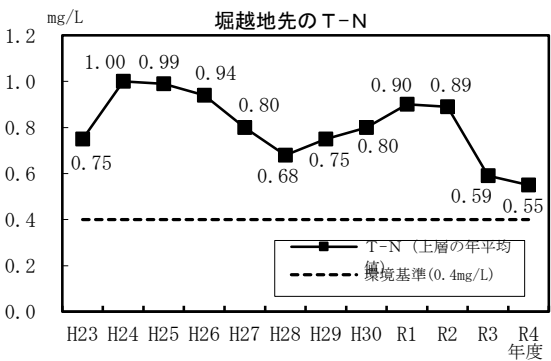
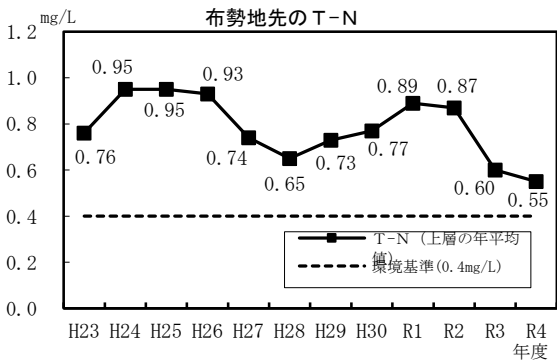
2 湖沼の状況

(1) 湖山池

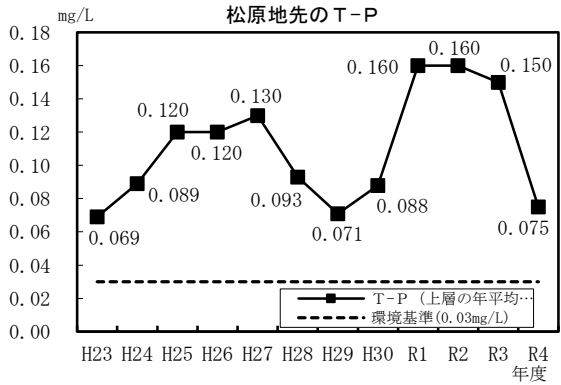
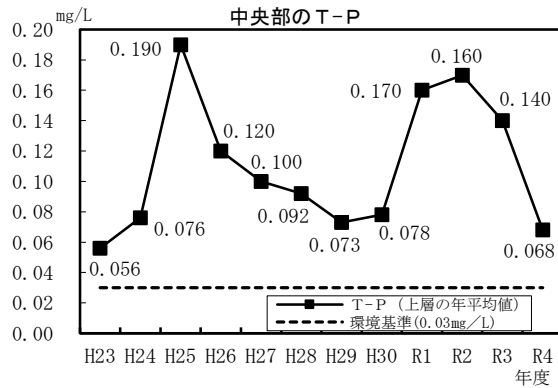
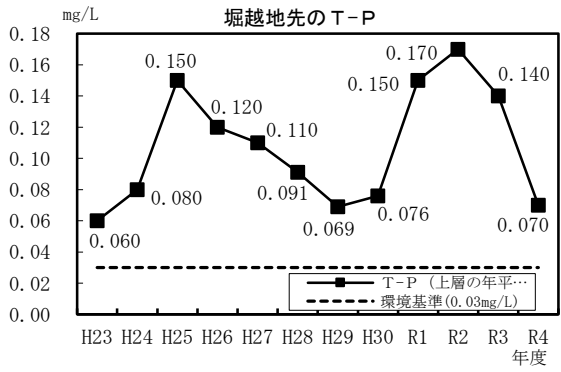
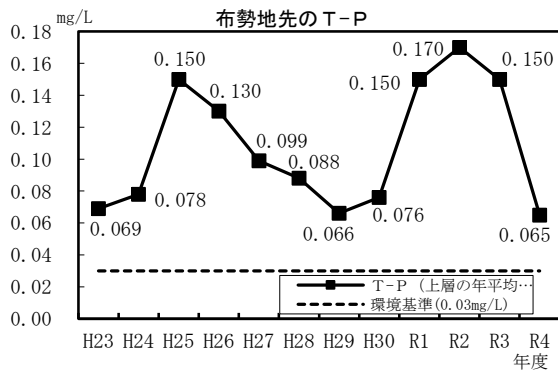
① COD (単位mg/L)



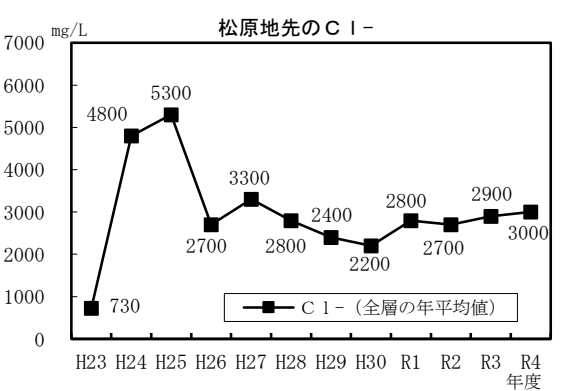
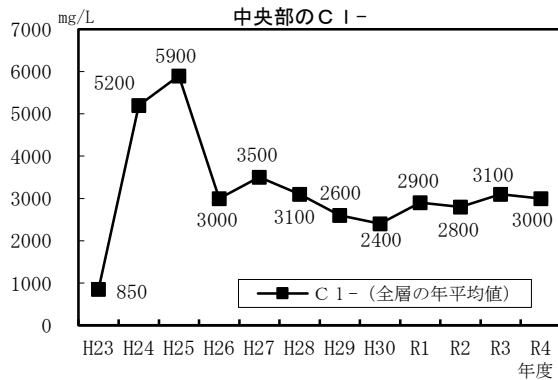
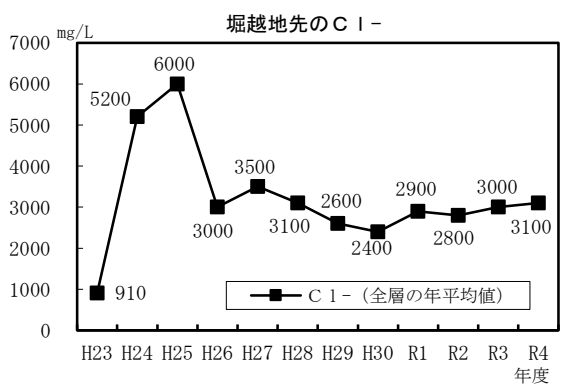
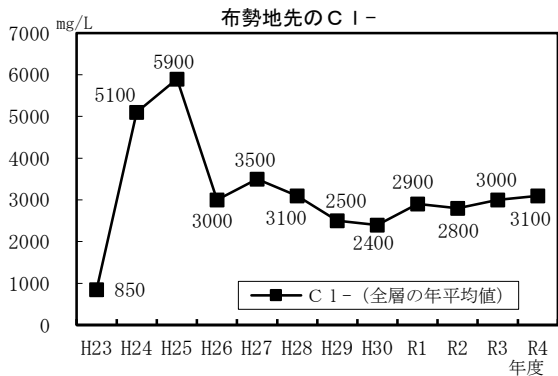
② T-N(全窒素 単位mg/L)



③ T-P(全りん 単位mg/L)

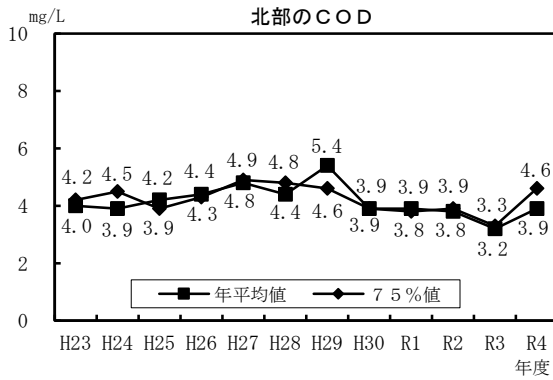
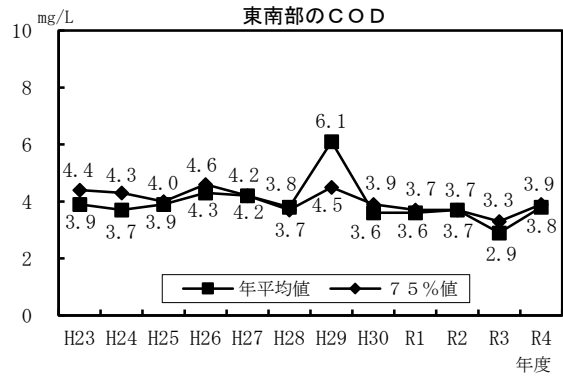
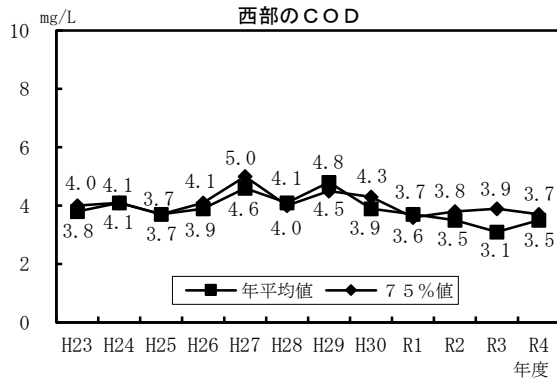


④ Cl-(塩化物イオン 単位mg/L)

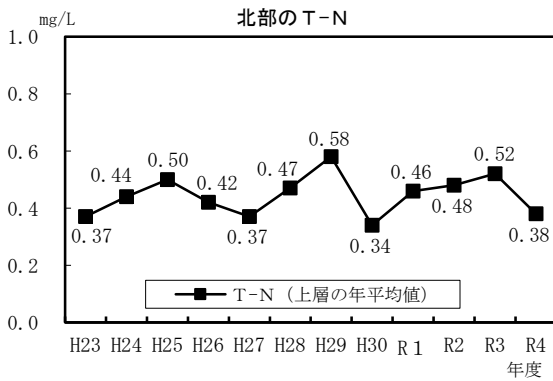
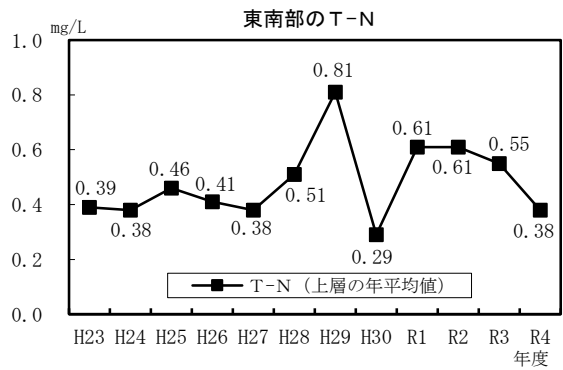
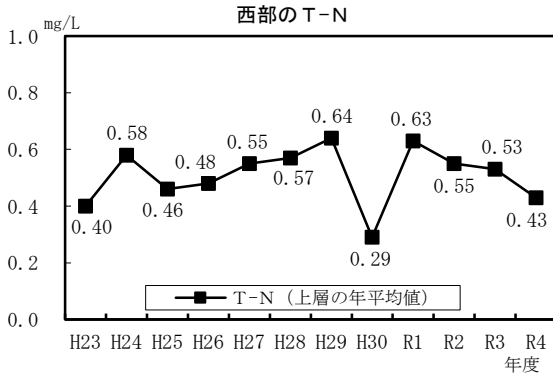


(2) 多鯰ヶ池

① COD(単位mg/L)



② T-N(全窒素 単位mg/L)



③ T-P(全りん 単位mg/L)

